



FIFTEENTH GUAM LEGISLATURE  
1980 (SECOND) Regular Session

CERTIFICATION OF PASSAGE OF AN ACT TO THE GOVERNOR


This is to certify that Substitute Bill No. 338, "An Act to establish the Territorial Boundary and Economic Zone for the Jurisdiction of Guam", was on the 10th day of March 1980, duly and regularly passed.

  
THOMAS V. C. TANAKA  
Speaker

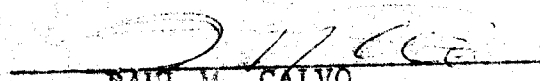
ATTESTED:

  
JAMES H. UNDERWOOD  
Legislative Secretary

-----  
This Act was received by the Governor this 13<sup>th</sup> day of  
March, 1980, at 4:30 o'clock P.M.

  
SHERRA L. FRANCISCO  
Assistant Staff Officer  
Governor's Staff

APPROVED:

  
PAUL M. CALVO  
Governor of Guam

DATED: 3/24/80 8:45 a.m.  
P.L. 15-114

FIFTEENTH GUAM LEGISLATURE  
1980 (SECOND) Regular Session

Bill No. 338  
(As Substituted)

Introduced by

---

F. F. Blas  
K. B. Aguon  
A. R. Unpingco  
F. R. Santos  
E. T. Charfauros  
J. T. San Agustin  
F. J. Quitugua  
J. H. Underwood  
R. P. Taitano  
T. C. Crisostomo  
C. C. Bamba  
E. R. Duenas  
E. M. Espaldon  
C. A. Kasperbauer  
A. C. Lamorena III  
A. M. Palomo  
B. M. Palomo  
P. F. Perez, Jr.  
J. P. Quan  
R. Q. Sudo  
T. V. C. Tanaka

AN ACT TO ESTABLISH THE TERRITORIAL  
BOUNDARY AND ECONOMIC ZONE FOR THE  
JURISDICTION OF GUAM.

1 BE IT ENACTED BY THE PEOPLE OF THE TERRITORY OF GUAM:

2 Section 1. Subsection (a) of 1GCA402 is amended to read:

3 "Section 402. Boundaries; Territorial. (a) The  
4 boundaries of Guam run two hundred (200) geographical miles  
5 seaward from the low-water mark; provided, however, that  
6 where there are islands or reefs along or adjacent to the  
7 shores of Guam, the boundary line runs two hundred (200)  
8 geographical miles seaward from the outermost of such  
9 islands or reefs; provided, further, that in the case of  
10 all harbors and bays, the boundary line runs two hundred  
11 (200) geographical miles seaward from a line drawn in front  
12 of each harbor along the outermost works and installation  
13 thereof and two hundred (200) geographical miles seaward  
14 from a line drawn from headland to headland across the  
15 mouth of each bay."

1           Section 2. The territory of Guam shall exercise exclusive  
2 rights to determine the conditions and terms of all scientific  
3 research, management, exploration and exploitation of all ocean  
4 resources and all sources of energy and prevention of pollution  
5 within the economic zone, including pollution from outside the  
6 zone which poses a threat within the zone.

15TH GUAM LEGISLATURE

VOTING RECORD

BILL/RESOLUTION NO. 338

MAIN SPONSOR FB  
NOT VOTING

SENATOR	AYE	NAY	NOT VOTING	ABSENT
<del>ACHON, Katherine B.</del>				
BAMBA, Cecilia C.	✓			
BLAS, Frank F.	✓			
CHARFAUROS, Edward T.	✓			
CRISOSTOMO, Thomas C.	✓			
DUENAS, Edward R.	✓			
ESPALDON, Ernesto M.	also - off island			
KASPERBAUER, Carmen A.	✓			
LAMORENA, Alberto C., III	✓			
PALOMO, Antonio M.	✓			
PALOMO, Benigno M.	✓			
PEREZ, Peter, Jr.	✓			
QUAN, John F.	✓			
QUITUGUA, Franklin J.	✓			
SAN AGUSTIN, Joe T.	✓			
SANTOS, Francisco R.	✓			
SUDO, Ramon Q.	✓			
TAITANO, Richard F.	✓			
TANAKA, Thomas V. C.	✓			
UNDERWOOD, James H.	✓			
UNPINGCO, Antonio R.	✓			

TOTAL

19      0      0      1